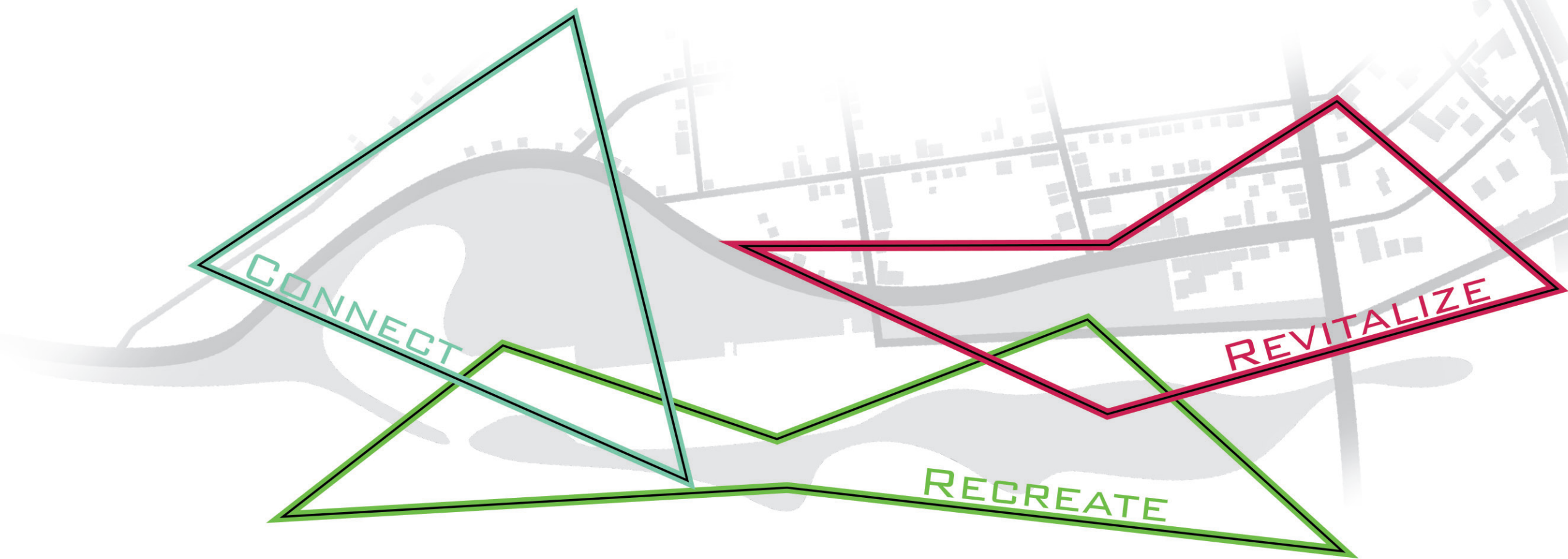


# GENERATION RONDOUT

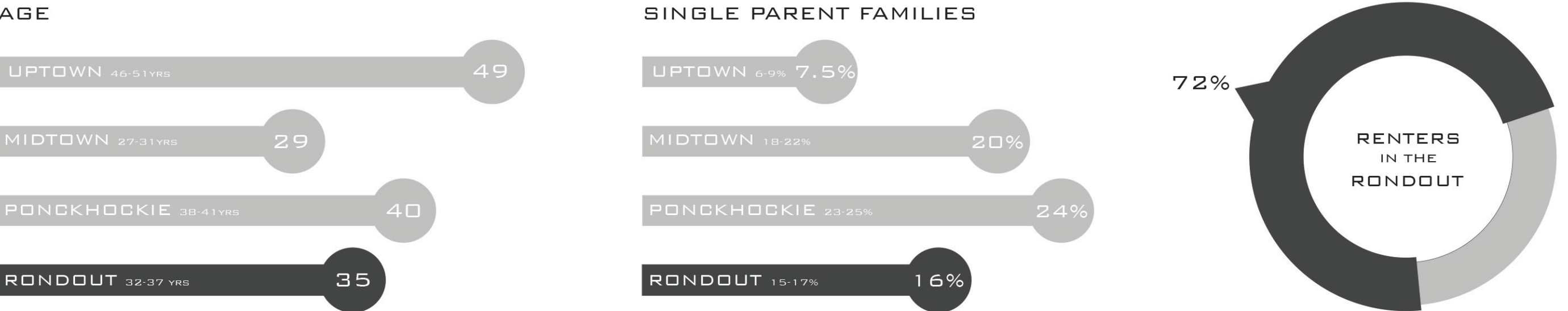
HARMONIZING WATERFRONT & COMMUNITY



KINGSTON'S GOALS



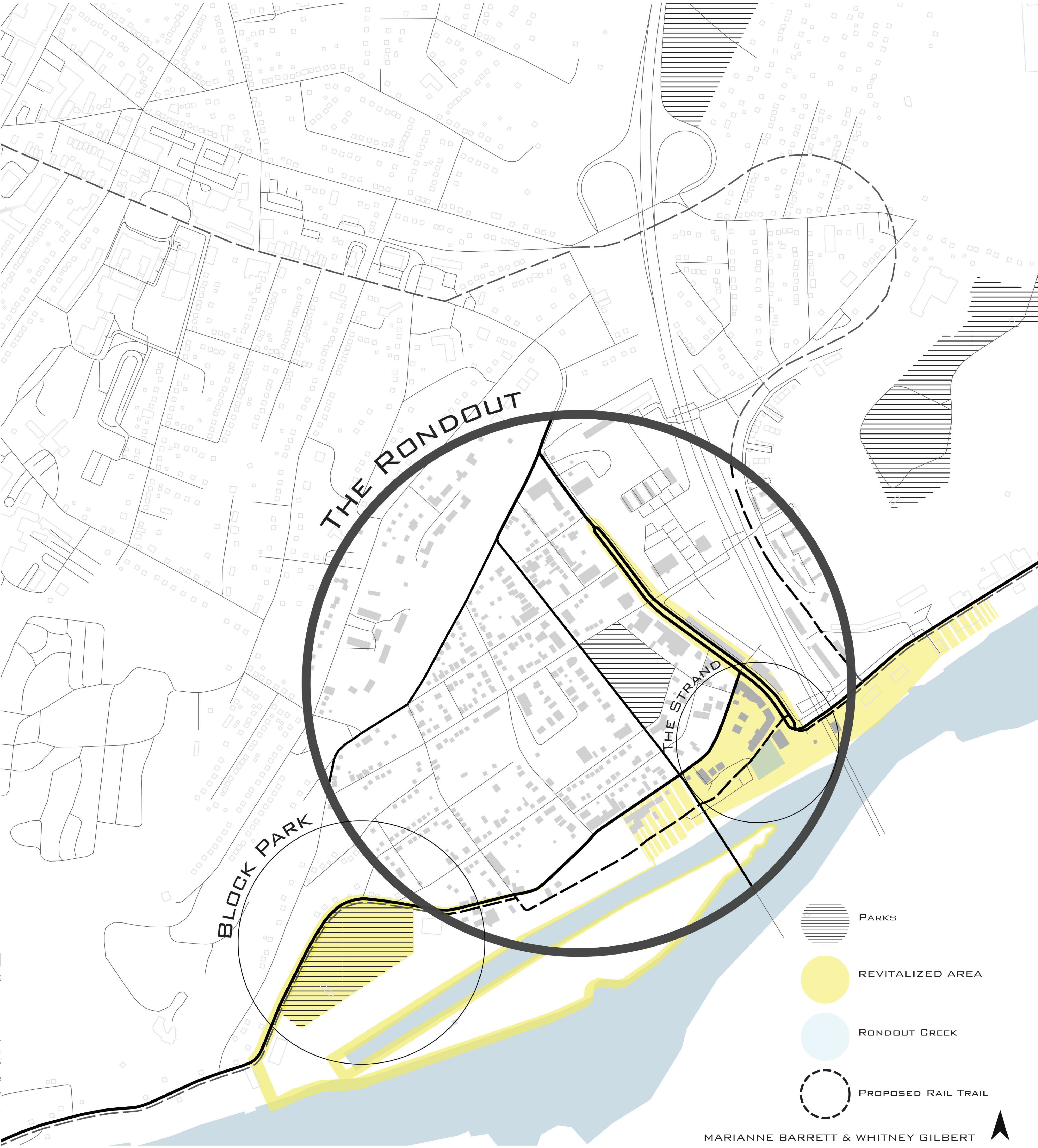
DEMOGRAPHICS



KINGSTON 2080

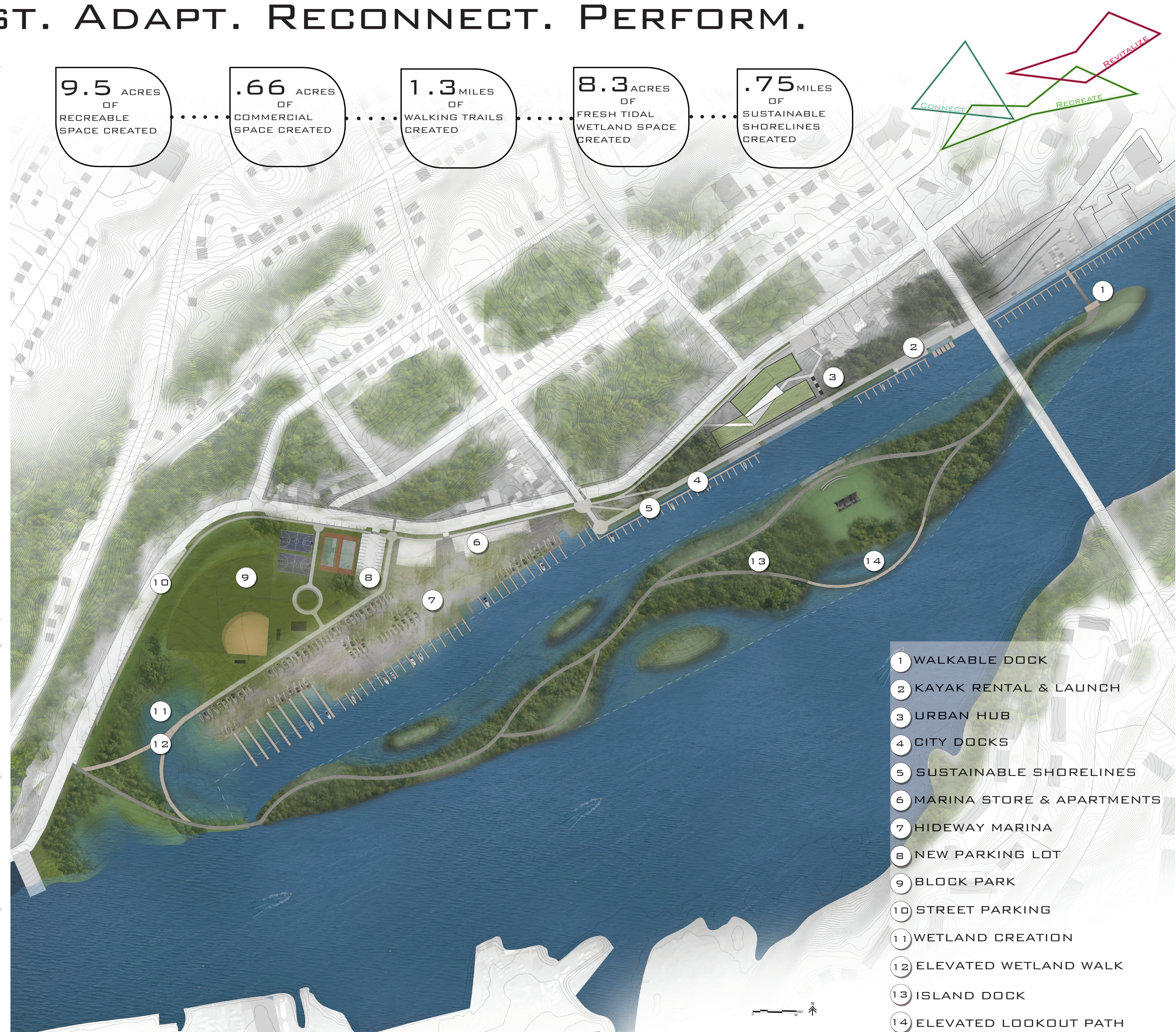
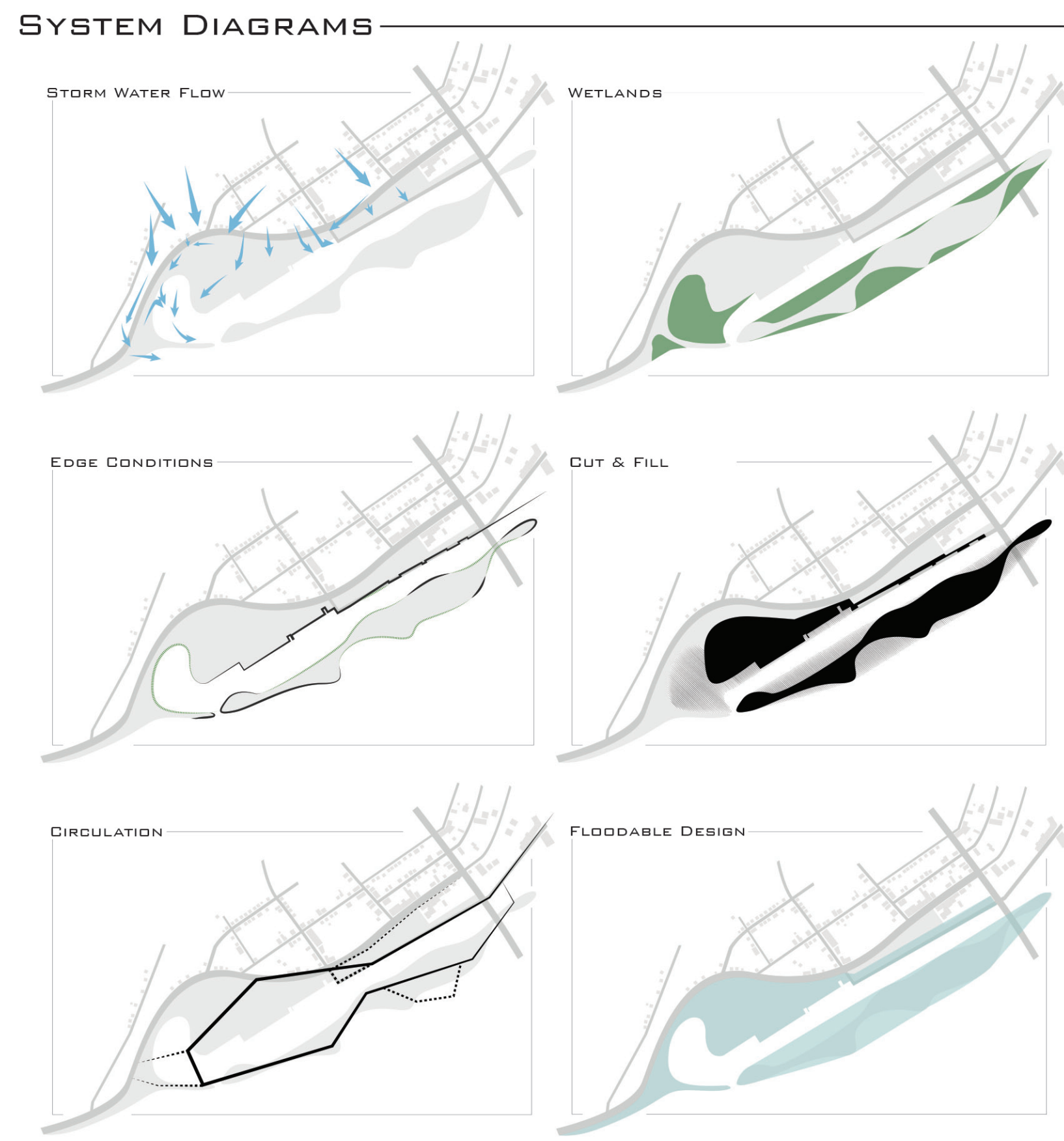
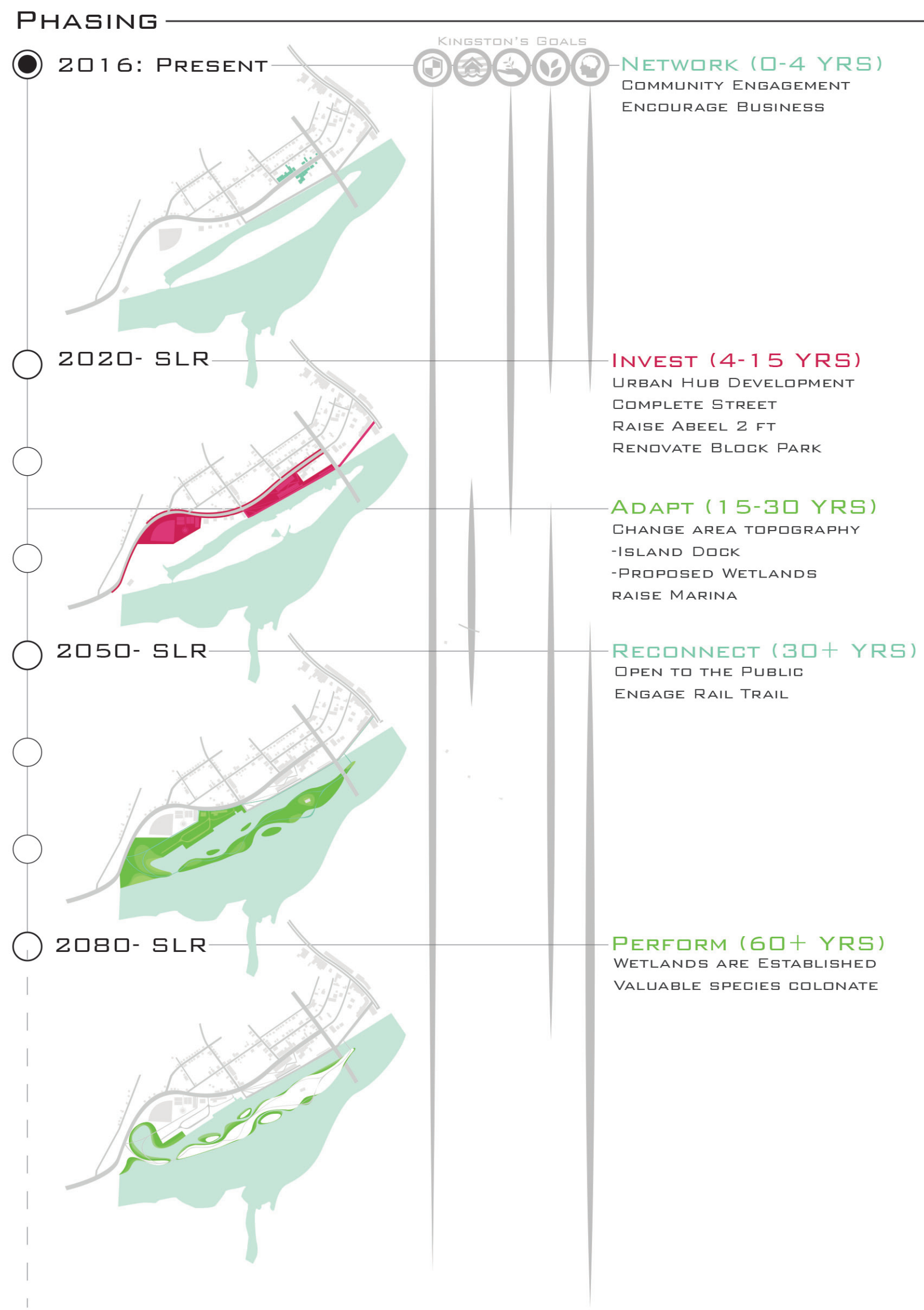


KINGSTON SEA LEVEL RISE WITH 100 YEAR FLOOD





# NETWORK. INVEST. ADAPT. RECONNECT. PERFORM.

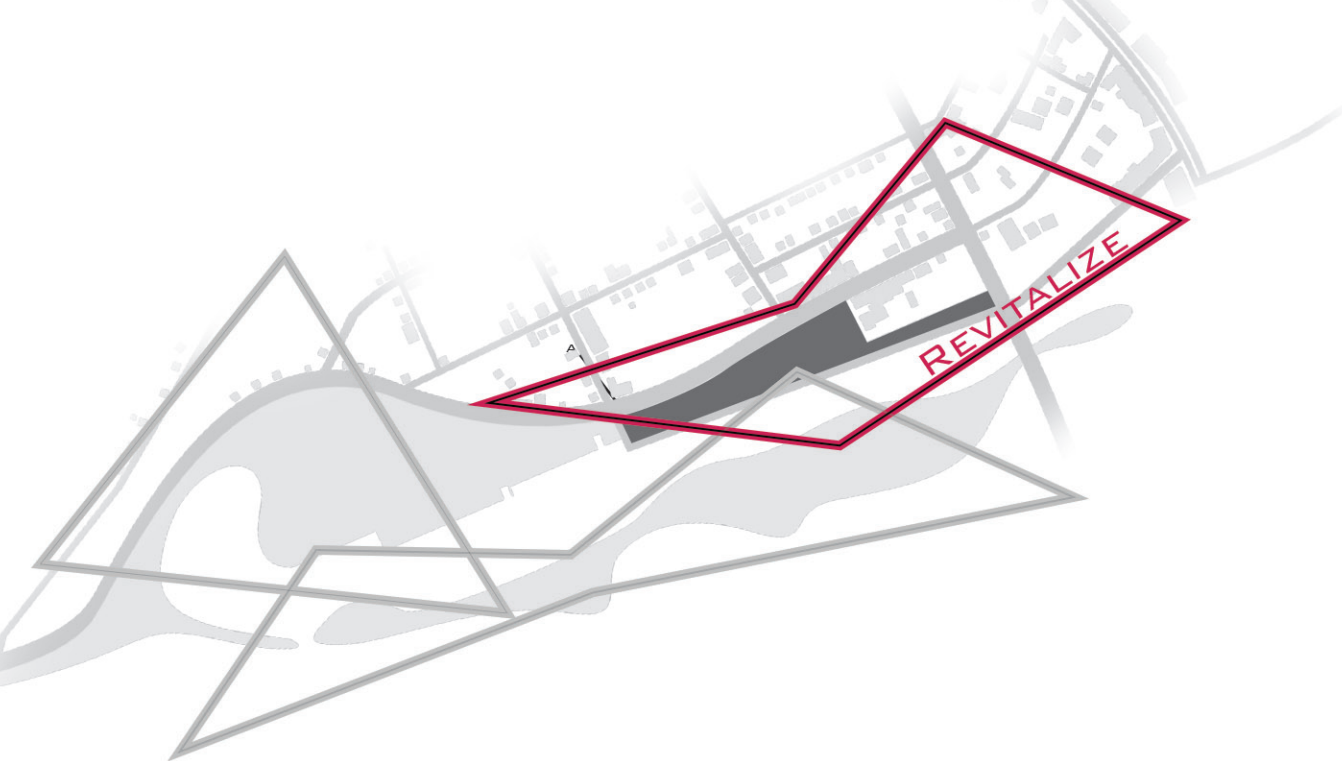




# REVITALIZE THE ECONOMY

## URBAN HUB

THE URBAN HUB FEATURES SPACES THAT ENCOURAGE TOURISM, COMMUNITY USE, AND LOCAL RETAIL.



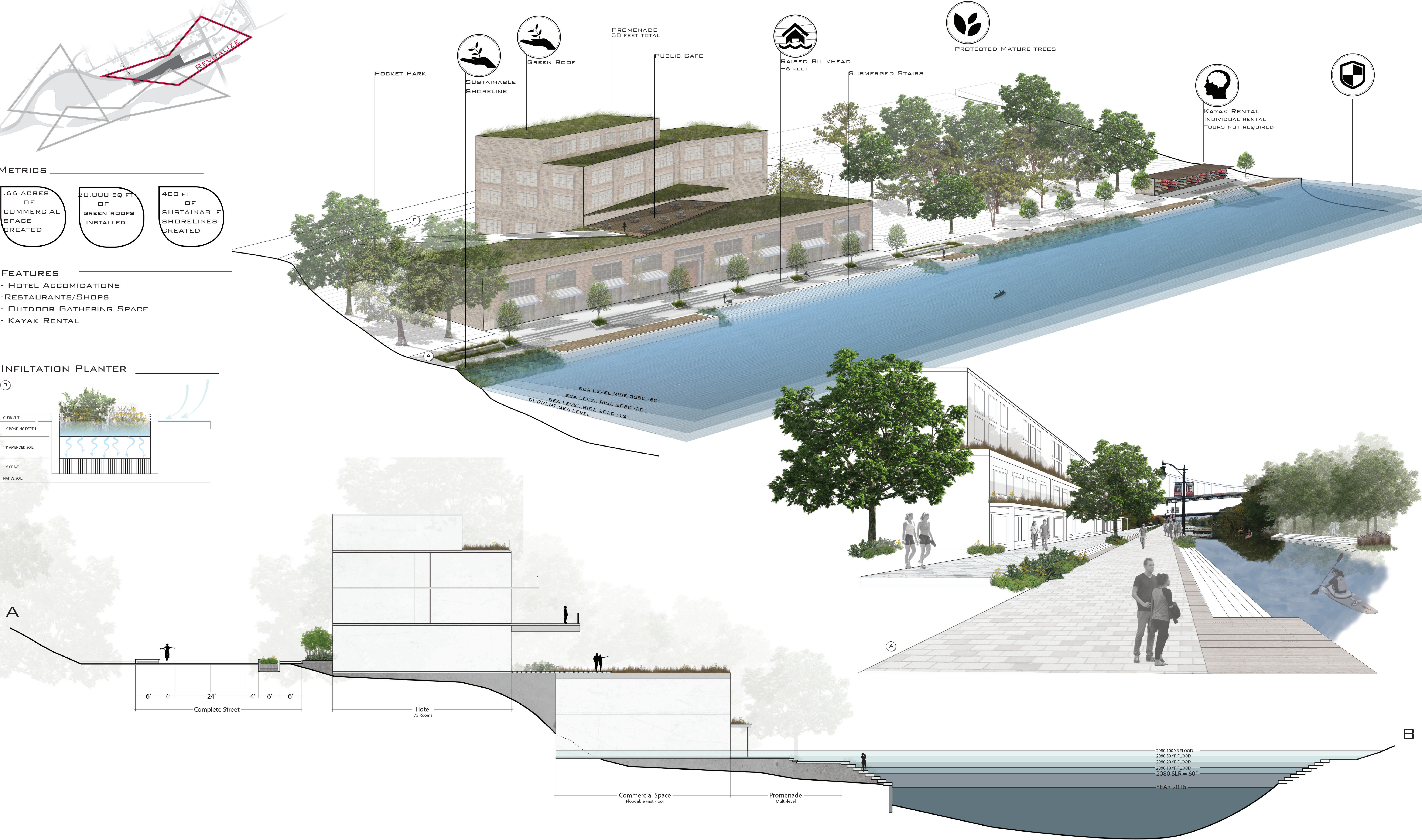
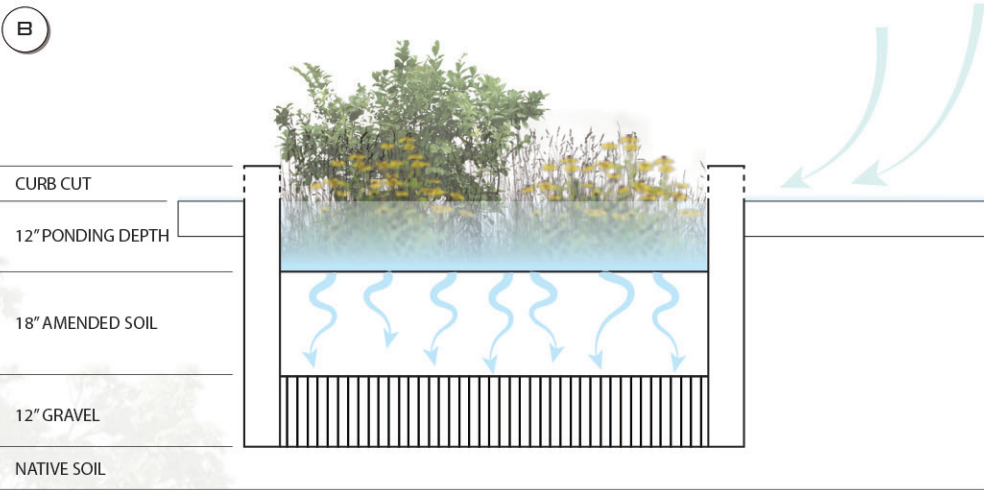
### METRICS

- .66 ACRES OF COMMERCIAL SPACE CREATED
- 20,000 SQ FT OF GREEN ROOFS INSTALLED
- 400 FT OF SUSTAINABLE SHORELINES CREATED

### FEATURES

- HOTEL ACCOMODATIONS
- RESTAURANTS/SHOPS
- OUTDOOR GATHERING SPACE
- KAYAK RENTAL

### INFILTRATION PLANTER

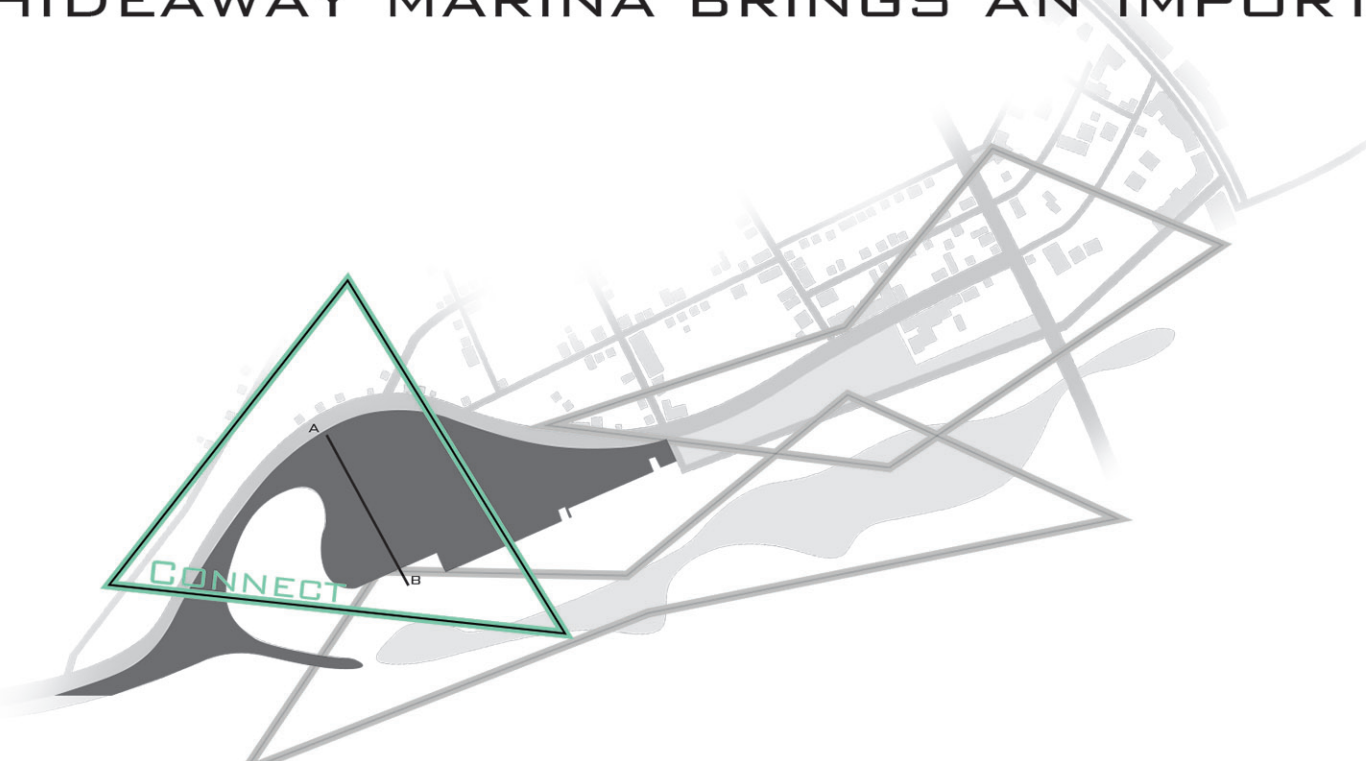




# CONNECT THE COMMUNITY

## BLOCK PARK & HIDEAWAY MARINA

BLOCK PARK ENCOURAGES COMMUNITY GATHERING, RECREATION AND STORM WATER MANAGEMENT.  
HIDEAWAY MARINA BRINGS AN IMPORTANT ECONOMIC TOURISM TO THE COMMUNITY.

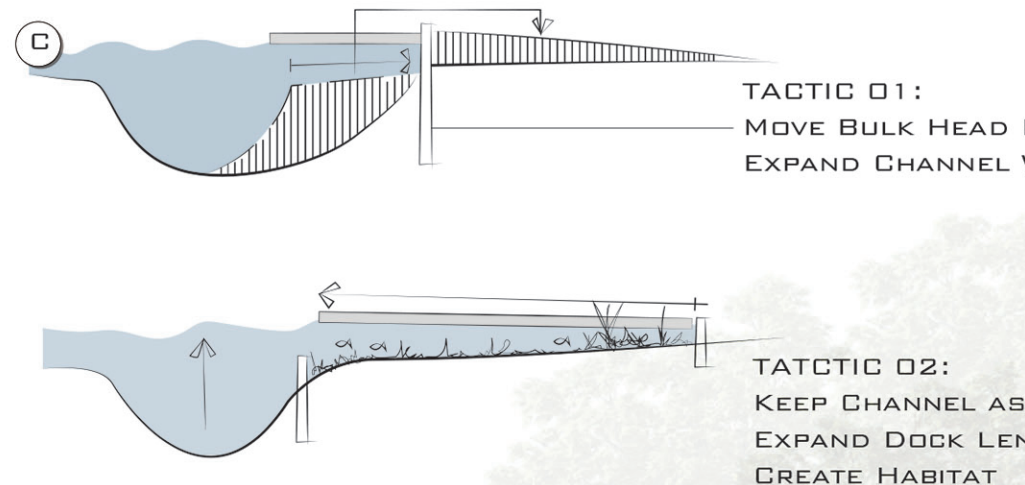
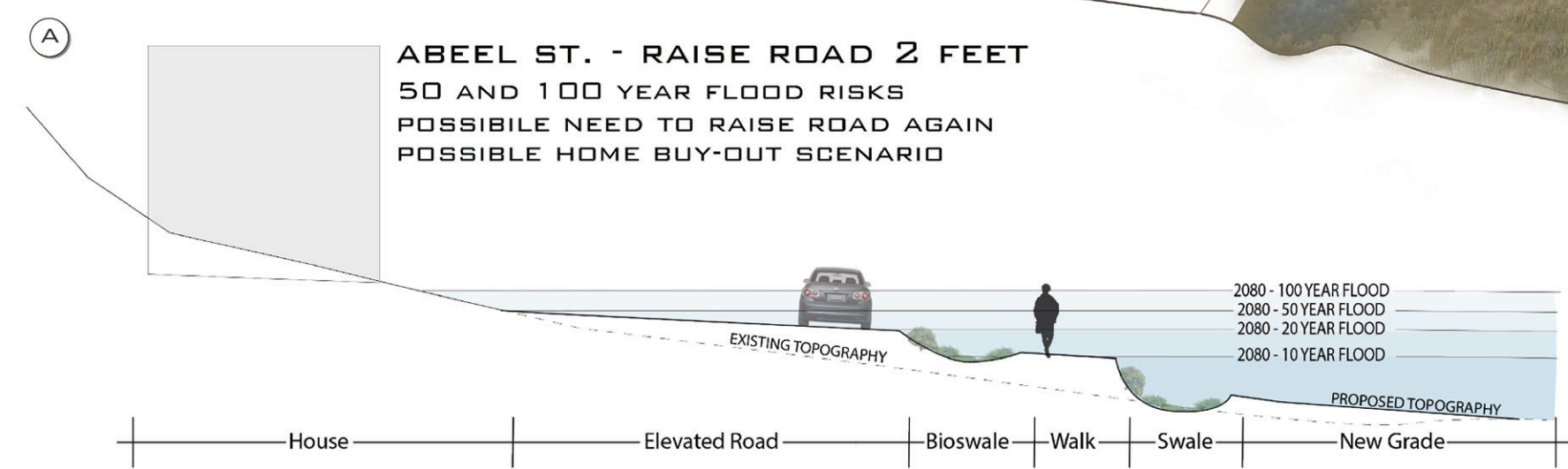


### METRICS


- 2.6 ACRES OF FRESH TIDAL WETLAND CREATED
- 1 ACRE OF RECREABLE SPACE CREATED
- 400 FT OF SUSTAINABLE SHORELINES CREATED

### PROGRAMS

- SOFTBALL
- BASKETBALL
- TENNIS
- OUTDOOR GATHERING SPACE
- PLAYGROUND
- WALKING/JOGGING PATH



### WETLAND CREATION PHASING

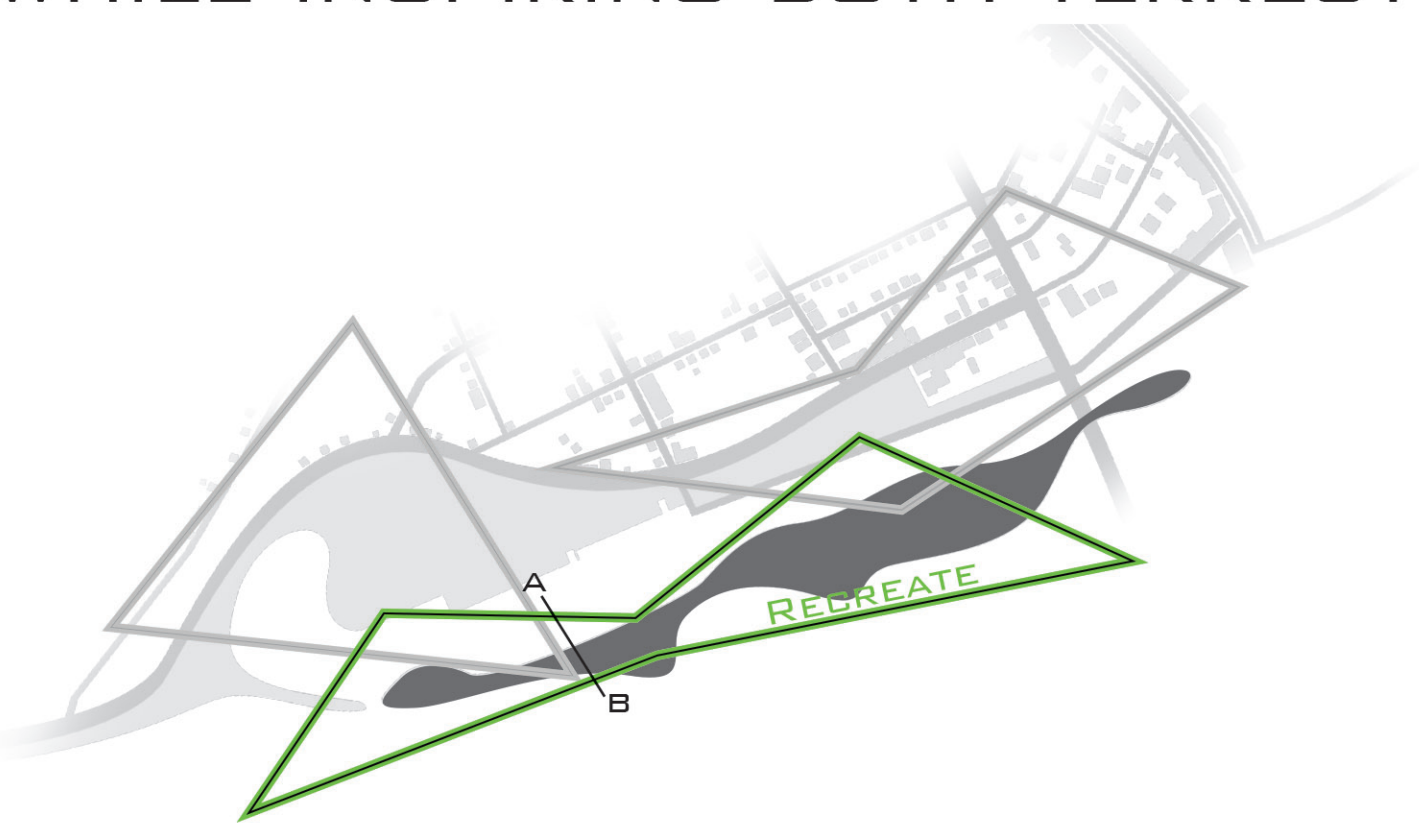




# RECREATE WITHIN ECOLOGY

## ISLAND DOCK

ISLAND DOCK FEATURES MULTIPLE LOOKOUTS THAT FRAME THE HUDSON VALLEY'S BEAUTY, WHILE INSPIRING BOTH TERRESTRIAL AND AQUATIC RECREATION.



### METRICS

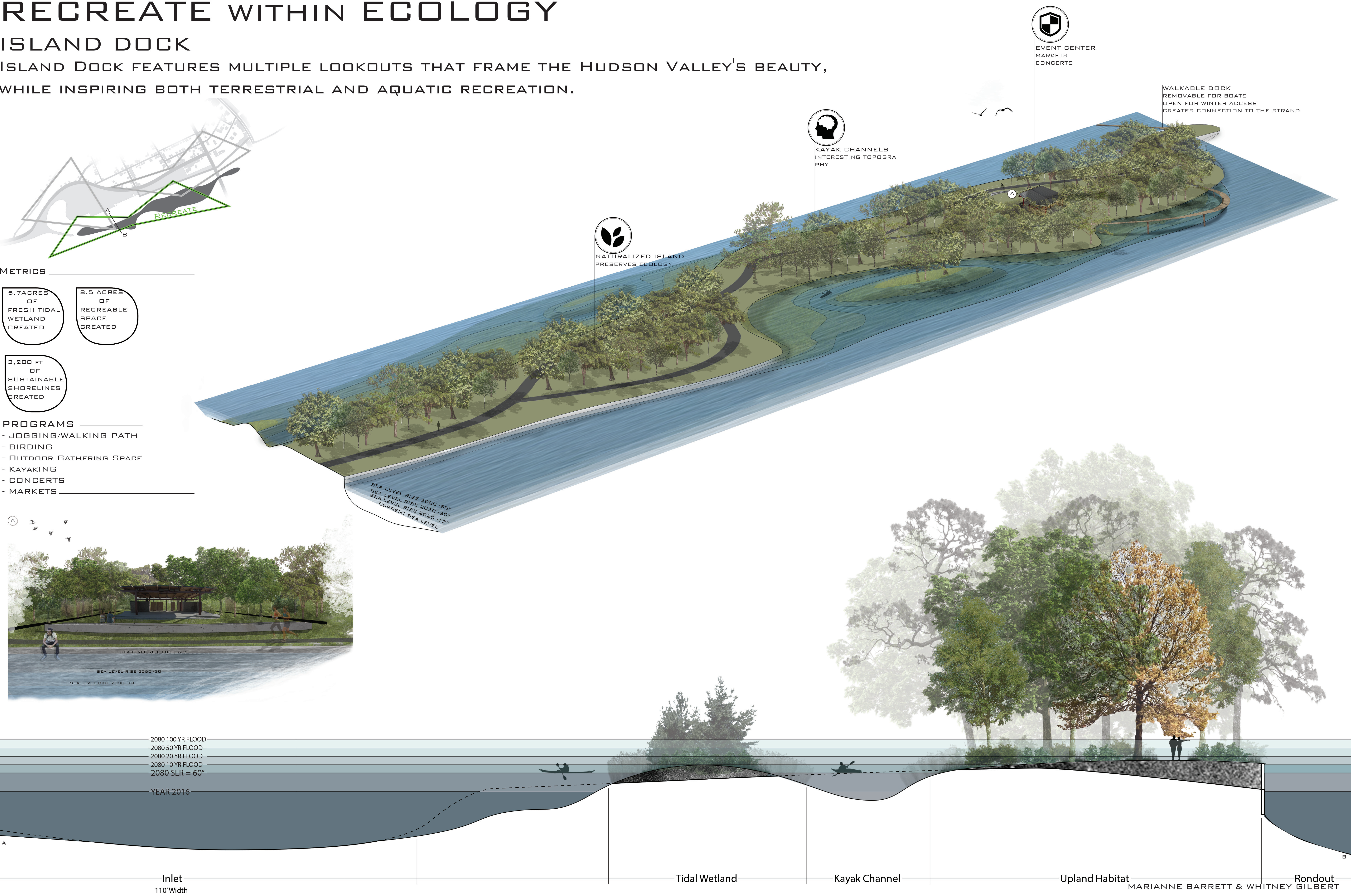

5.7 ACRES OF FRESH TIDAL WETLAND CREATED

8.5 ACRES OF RECREABLE SPACE CREATED

3,200 FT OF SUSTAINABLE SHORELINES CREATED

### PROGRAMS

- JOGGING/WALKING PATH
- BIRDING
- OUTDOOR GATHERING SPACE
- KAYAKING
- CONCERTS
- MARKETS



2080 100 YR FLOOD  
2080 50 YR FLOOD  
2080 20 YR FLOOD  
2080 10 YR FLOOD  
2080 SLR = 60"

YEAR 2016

Inlet  
110' Width

Tidal Wetland

Kayak Channel

Upland Habitat

Rondout  
MARIANNE BARRETT & WHITNEY GILBERT