

SHIFTING LINES // RISING TIDES

REDISCOVERING OSSINING’S WATERFRONT

INTENT:

THE OSSINING WATERFRONT HAS AN ABUNDANCE OF EXISTING ASSETS.

THIS PROJECT SEEKS TO PULL THEM TOGETHER, AND CREATE A PLACE WHERE THE WATERFRONT IS OPENED UP TO THE PUBLIC.


BY STRATEGICALLY LETTING WATER IN, WE ARE ABLE TO CULTIVATE UNIQUE OPPORTUNITIES TO *INTERACT WITH THE RIVER*, GIVING VISITORS THE CHANCE TO *EXPERIENCE AND KNOW THE HUDSON MORE INTIMATELY*.

THE OSSINING WATERFRONT CAN BECOME A PLACE WHERE VISITORS ARE ABLE TO HAVE NOVEL INTERACTIONS WITH THE WATER, TO BE *AT THE WATER*.

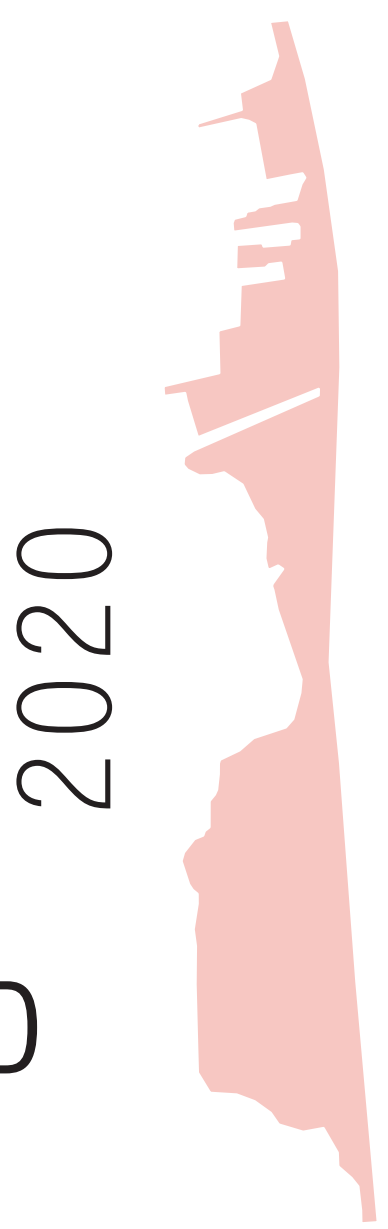
THIS NEW WATERFRONT WILL BE AN EXCITING AND MEMORABLE PLACE, WHERE PEOPLE CAN HAVE THAT “*WATERFRONT EXPERIENCE.*”



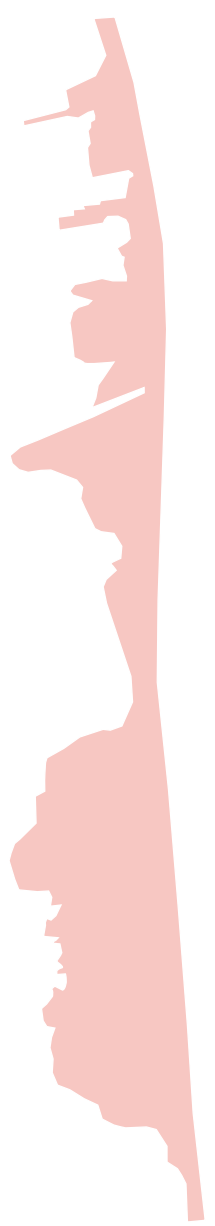
CURRENT



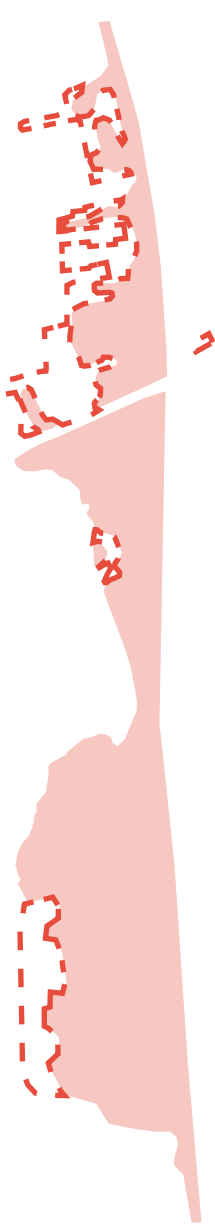
PROPOSED




2050




2050



2080



2080



2080

INFRASTRUCTURE

NATURE

LAND

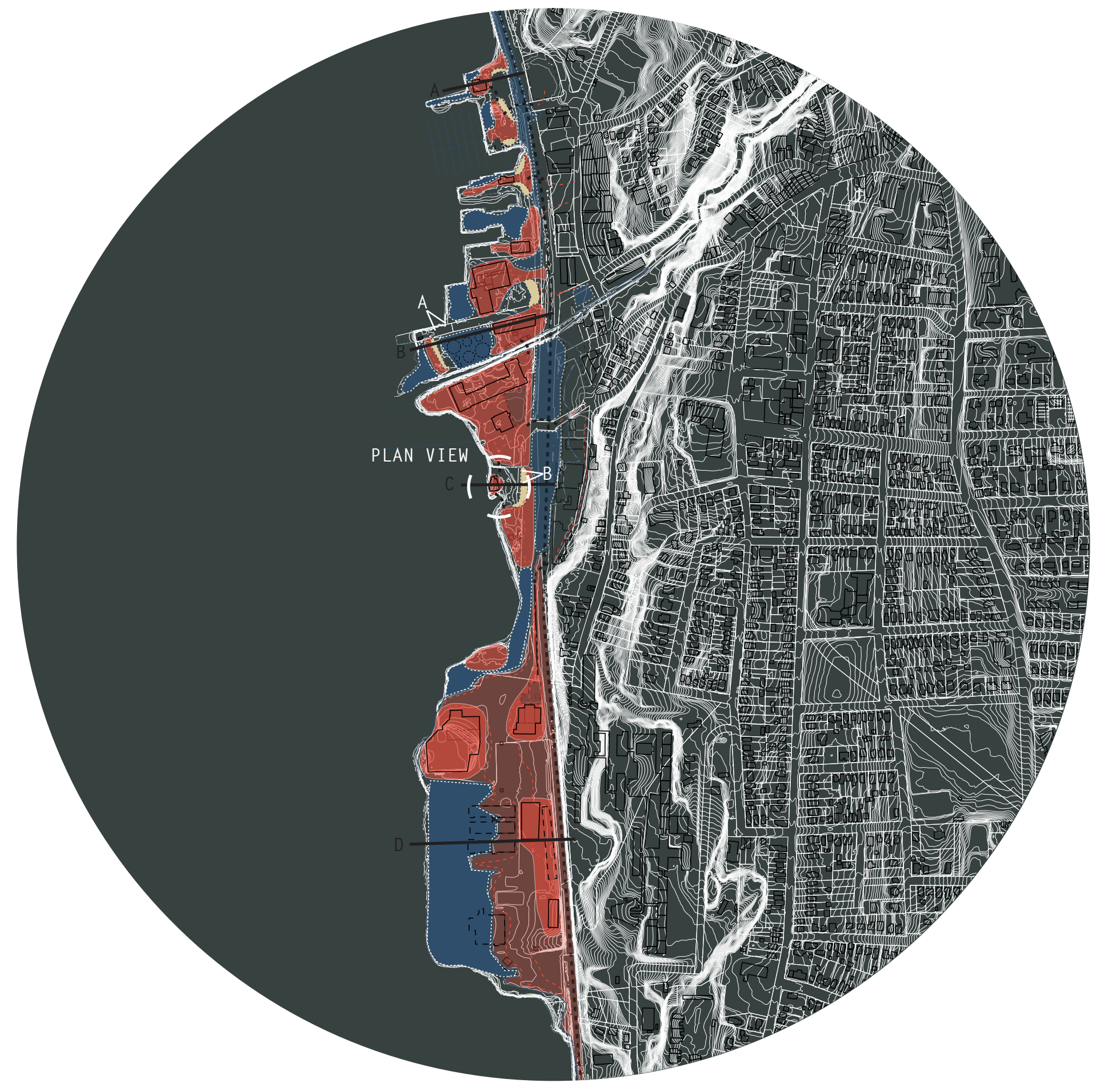
2050

INFRASTRUCTURE

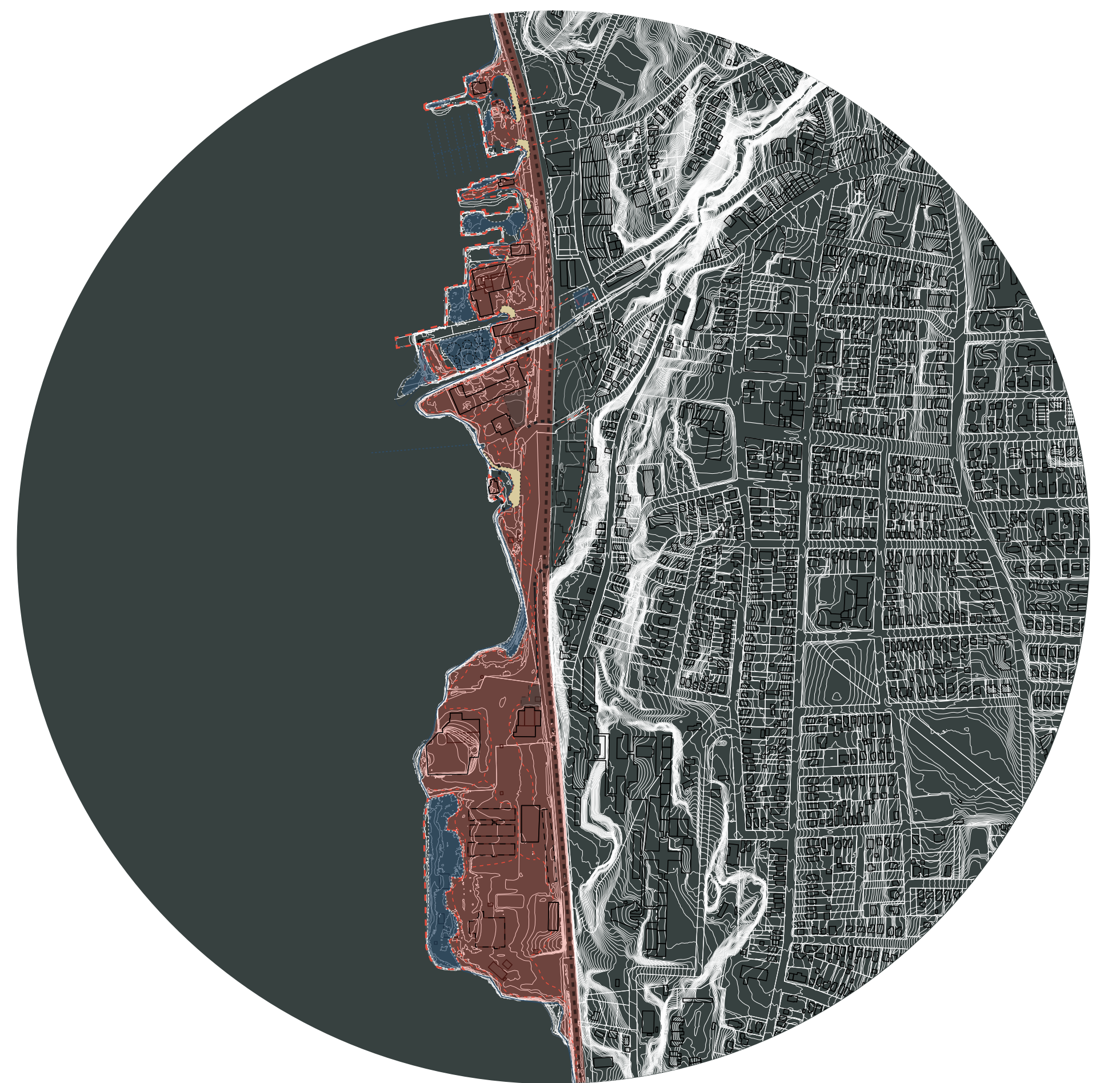
NATURE

LAND

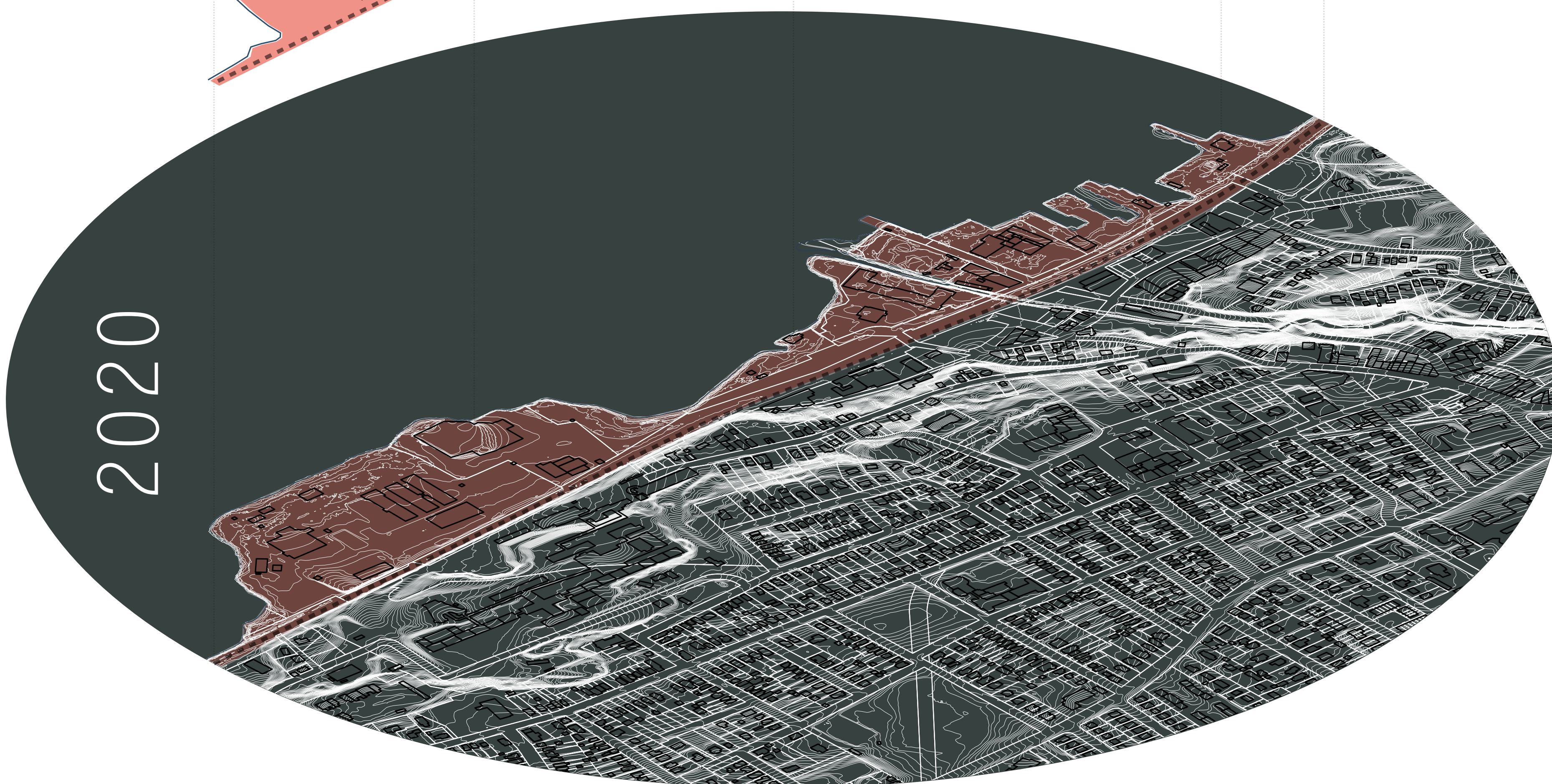
2020



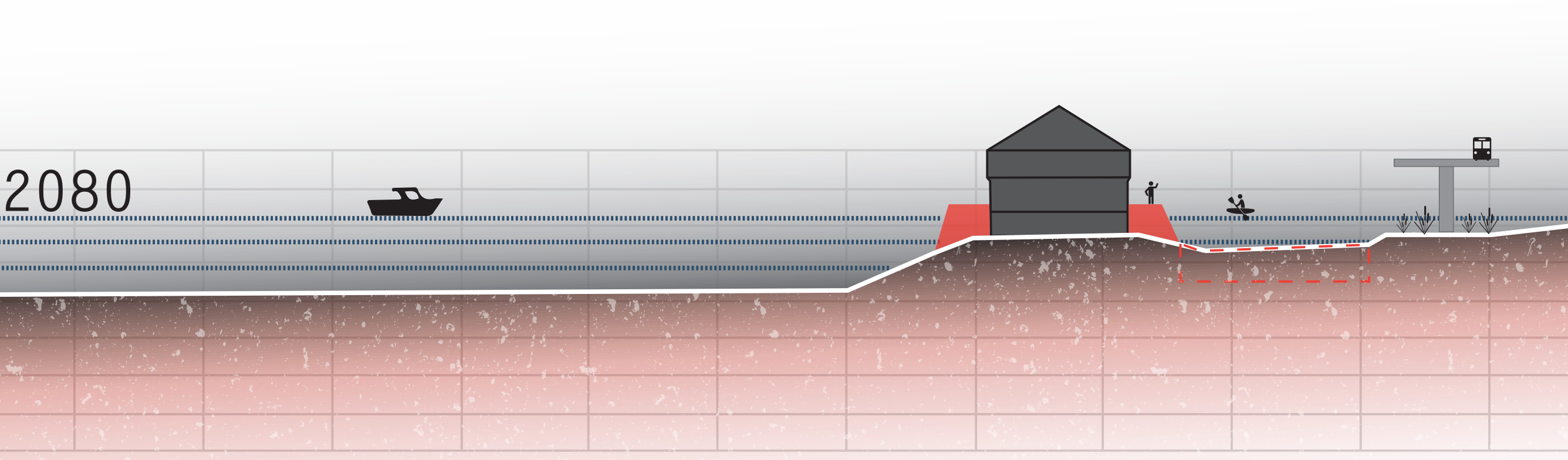
2080 COMPOSITE



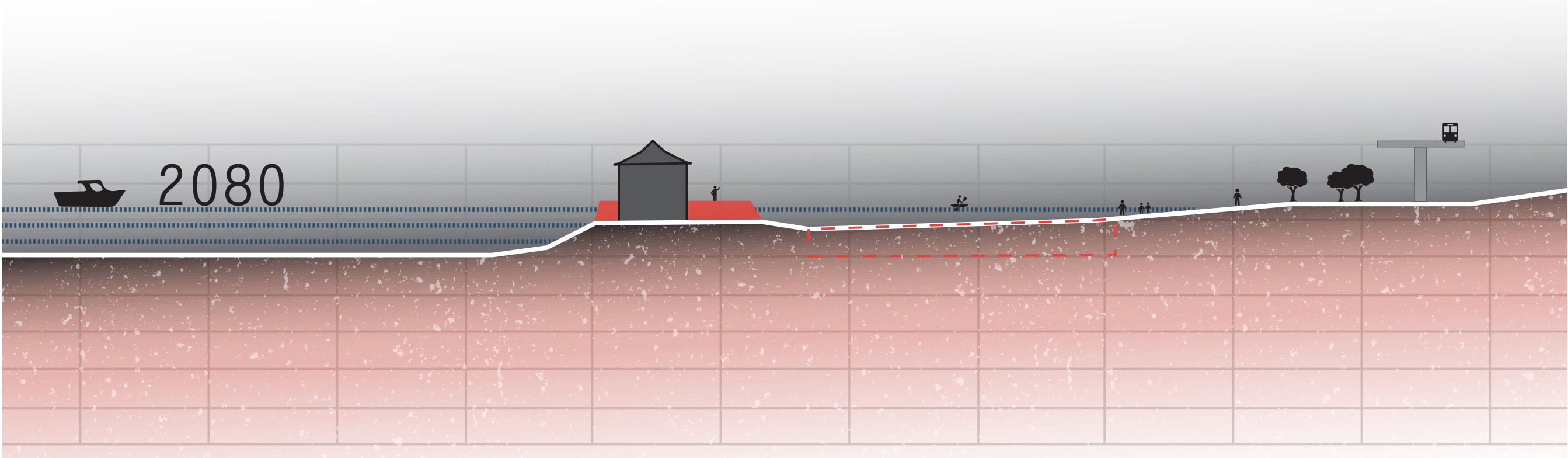
2050 COMPOSITE



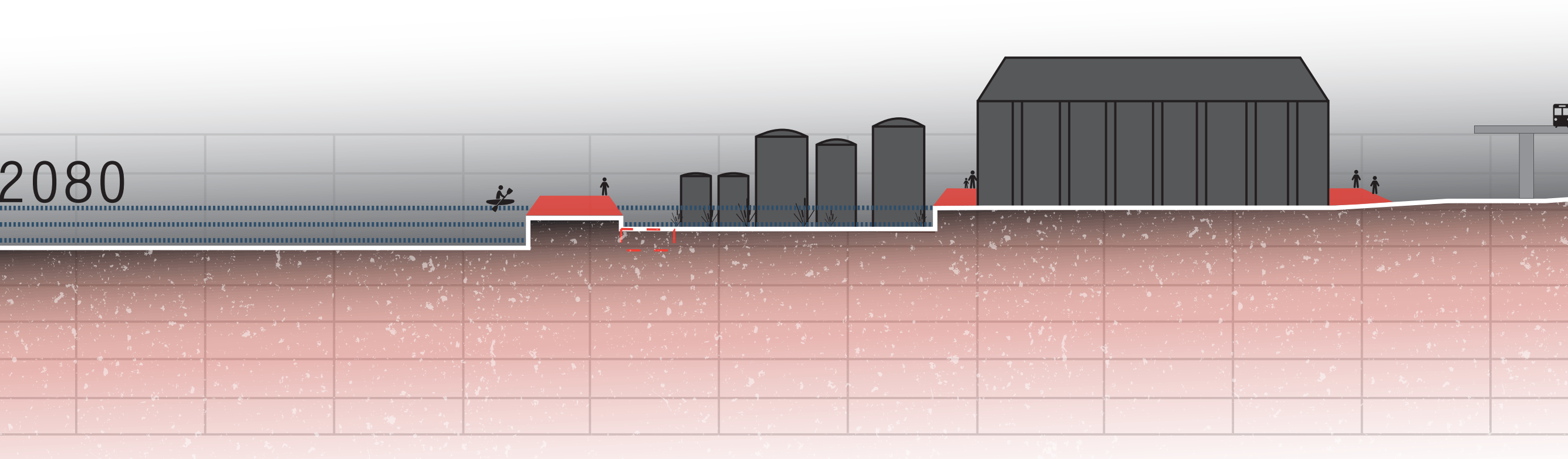
- PROTECTED LAND
- LAND
- WETLAND / ECOLOGICAL
- BUILDING
- HISTORIC RUIN
- BEACH
- PROTECTED SWIMMING
- PARKING
- - - PATH
- · - · - BRIDGE
- · - · - DOCK / PIER
- WATERLINE
- ┌ BOAT SLIP



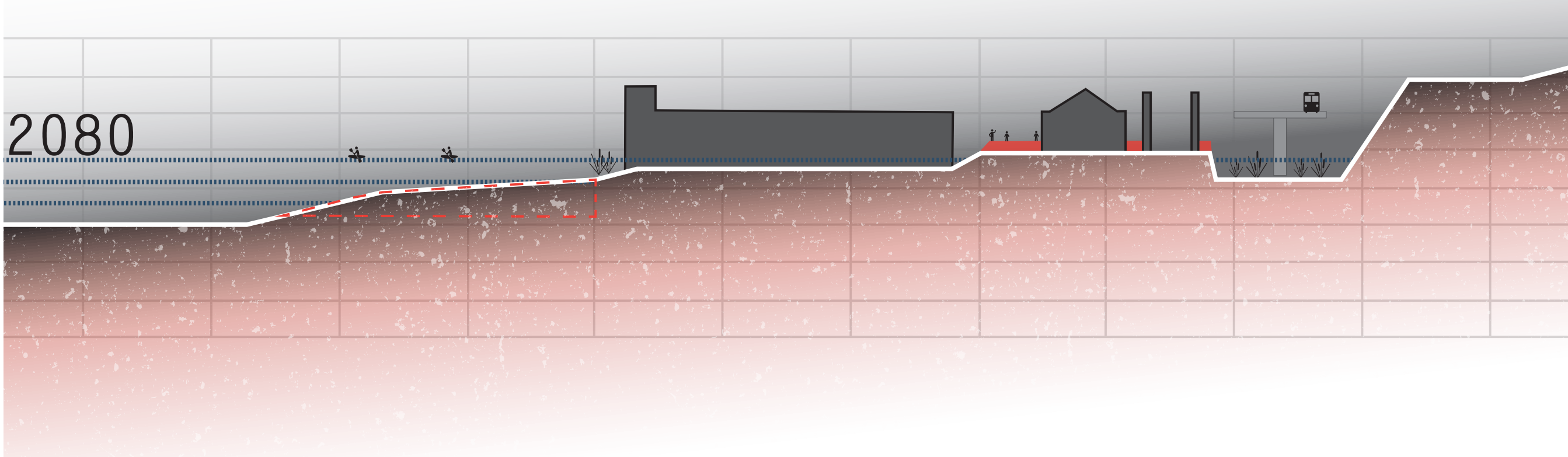
A-A': SHATTEMUC YACHT CLUB



C-C': OSSINING BOAT AND CANOE CLUB BEACH



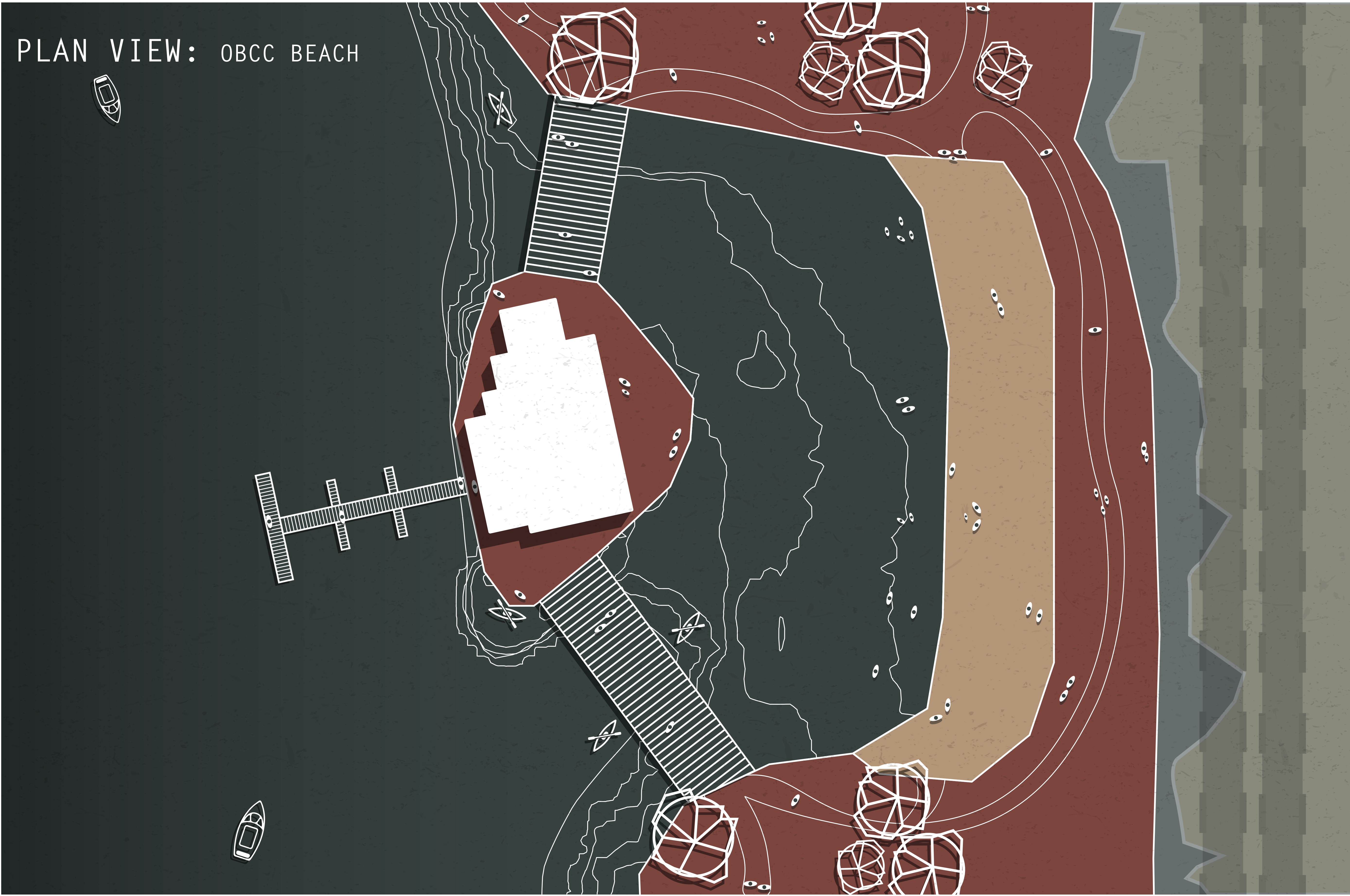
B-B': OIL TANK PARK + REPURPOSED BUILDING



D-D': SING SING HISTORIC AREA



PLAN VIEW: OBCC BEACH



2080: A VISIT TO OBCC BEACH + SWIMMING AREA [VIEW B]

